













### Existing Regional Rapid Transit and Highway Network

- |   |                                       |   |                                       |
|---|---------------------------------------|---|---------------------------------------|
| <b>Rapid Transit</b>  |                                       |   |                                       |
|  | Regional Rail (full-day, 2-way)       |  | Approved Settlement Area (Conceptual) |
|  | Regional Rail (peak)                  |  | Greenbelt Area                        |
|  | Subway                                |  | Urban Growth Centre                   |
|  | Other Rapid Transit (BRT / LRT / AGT) |  | International Airport                 |
|  | Highway                               |  | Major Port                            |

The information displayed on this map is conceptual only and is presented for discussion purposes.

This map is not to scale, and it does not accurately reflect approved land-use or planning boundaries or actual transportation routes or alignments.